

HLEP 2012

 Foreshore Scenic Protection Area

Zoning

-  B1- Neighbourhood Centre
-  B2 - Local Centre
-  B3 - Commercial Core
-  B4 - Mixed Use
-  E1 - National Parks and Nature Reserves
-  IN2 - Light Industrial
-  R2 - Low Density Residential
-  R3 - Medium Density Residential
-  RE1 - Public Recreation
-  RE2 - Private Recreation
-  SP2 - Infrastructure
-  W2 - Recreational Waterways
-  DM - Deferred Matter





CANTERBURY BANKSTOWN COUNCIL

BAYSIDE COUNCIL

SUTHERLAND SHIRE COUNCIL

Former Hurstville LGA -
Approved DA for dual occupancy in the last 5 years

Legend

-  Approved DAs (Lots subdivided already) [84]
-  Approved DAs (Lots yet to be subdivided) [105]
-  Lot area $\geq 630\text{sqm}$ and $\leq 649\text{sqm}$ [400]
-  Former Kogarah LGA

Disclaimer: This map has been produced with the most current information available to Georges River Council, including information supplied from external sources. Georges River Council is not responsible for errors or inaccuracies in the data provided. Information in this map is subject to copyright.

L:\Workspaces\Florence\JanelleB_CouncillorsBriefing_Nov18

28/11/2018